







Mn	VEL	ROTA	WAYPOINTS	Tr
<b>JOINVILLE IATE CLUBE - JIC 2011</b>				
Prova Modalidade Rally Náutico de Regularidade. Horário Oficial GPS - NAV SETUP DATUM WGS 84 - Sem Correções - LARGADA N. 01 - 11:01:00 - Intervalo entre Embarcações 00:01:00				
<b>0,000</b>	9	<b>JIC 01</b> <b>0:00:00</b>	S 26 16.768 W 048 42.760	1
<b>1,125</b>	14	<b>JIC 02</b> <b>0:07:30</b>	S 26 16.556 W 048 41.529	2
<b>0,000</b>	<b>D</b>	<b>JIC 03</b> <b>0:09:53</b>	S 26 16.121 W 048 41.137  <b>00:03:00</b>	3
<b>0,298</b>	9	<b>JIC 04</b> <b>0:12:53</b>	S 26 16.073 W 048 40.809	4
<b>0,000</b>	15	<b>JIC 05</b> <b>0:14:41</b>	S 26 16.222 W 048 40.559	5
<b>0,422</b>	12	<b>JIC 06</b> <b>0:16:22</b>	S 26 15.998 W 048 40.160	6
<b>0,000</b>	11	<b>JIC 07</b> <b>0:17:21</b>	S 26 16.002 W 048 39.943	7

Mn	VEL	ROTA	WAYPOINTS	Tr
<b>0,185</b>	15	<b>JIC 08</b> <b>0:18:22</b>	S 26 15.858 W 048 39.812	8
<b>0,000</b>	17	<b>JIC 09</b> <b>0:20:21</b>	S 26 15.373 W 048 39.689	9
<b>0,000</b>	15	<b>JIC 10</b> <b>0:22:15</b>	S 26 14.891 W 048 39.421	10
<b>0,653</b>	14	<b>JIC 11</b> <b>0:24:52</b>	S 26 14.322 W 048 39.062	11
<b>0,000</b>	16	<b>JIC 12</b> <b>0:26:25</b>	S 26 14.011 W 048 39.268	12
<b>0,616</b>	17	<b>JIC 13</b> <b>0:28:44</b>	S 26 13.862 W 048 39.933	13
<b>0,767</b>	15	<b>JIC 14</b> <b>0:31:26</b>	S 26 14.570 W 048 40.273	14
<b>0,351</b>	19	<b>JIC 15</b> <b>0:32:50</b>	S 26 14.617 W 048 40.660	15
<b>0,369</b>	16	<b>JIC 16</b> <b>0:34:00</b>	S 26 14.730 W 048 41.051	16
<b>0,000</b>	12	<b>JIC 17</b> <b>0:35:57</b>	S 26 15.173 W 048 41.362	17
<b>0,000</b>				

Mn	VEL	ROTA	WAYPOINTS	Tr
<b>0,120</b>	14	JIC 18 0:36:33	S 26 15.285 W 048 41.409	18
<b>0,000</b>				
<b>0,120</b>	12	JIC 19 0:37:04	S 26 15.322 W 048 41.536	19
<b>0,000</b>				
<b>0,153</b>	<b>D</b>	JIC 20 0:37:50	S 26 15.396 W 048 41.685  00:05:00	20
<b>0,000</b>				
<b>0,675</b>	9	JIC 21 0:42:50	S 26 15.004 W 048 42.299	21
<b>0,000</b>				
<b>0,263</b>	14	JIC 22 0:44:35	S 26 14.875 W 048 42.554	22
<b>0,000</b>				
<b>0,835</b>	15	JIC 23 0:48:10	S 26 14.638 W 048 43.446	23
<b>0,000</b>				
<b>1,977</b>	9	JIC 24 0:56:04	S 26 13.642 W 048 45.349	24
<b>0,000</b>				
<b>0,181</b>	14	JIC 25 0:57:16	S 26 13.786 W 048 45.474	25
<b>0,000</b>				
<b>2,409</b>	16	JIC 26 1:07:35	S 26 15.021 W 048 43.168	26
<b>0,000</b>				
<b>0,641</b>	15	JIC 27 1:09:59	S 26 15.193 W 048 42.480	27
<b>0,000</b>				

Mn	VEL	ROTA	WAYPOINTS	Tr
<b>0,672</b>	<b>D</b>	JIC 28 1:12:40	S 26 15.428 W 048 41.778  00:02:30	28
<b>0,000</b>				
<b>0,219</b>	<b>D</b>	JIC 29 1:15:10	S 26 15.542 W 048 41.570  00:02:30	29
<b>0,000</b>				
<b>0,149</b>	<b>D</b>	JIC 30 1:17:40	S 26 15.542 W 048 41.404  00:43:41	30
<b>0,000</b>				
<b>0,119</b>	8	JIC 31 2:01:21	S 26 15.554 W 048 41.272	31
<b>0,000</b>				
<b>0,295</b>	<b>D</b>	JIC 32 2:03:34	S 26 15.825 W 048 41.139  00:03:00	32
<b>0,000</b>				
<b>0,157</b>	12	JIC 33 2:06:34	S 26 15.979 W 048 41.179	33
<b>0,000</b>				
<b>0,658</b>	16	JIC 34 2:09:51	S 26 16.439 W 048 41.705	34
<b>0,000</b>				
<b>0,835</b>	18	JIC 35 2:12:59	S 26 16.606 W 048 42.616	35
<b>0,000</b>				
<b>0,879</b>	15	JIC 36 2:15:55	S 26 16.840 W 048 43.560	36
<b>0,000</b>				



Mn	VEL	ROTA	WAYPOINTS	Tr
<b>0,656</b>	14	JIC 37 2:18:32	S 26 17.118 W 048 44.222	37
<b>0,000</b>				
<b>0,682</b>	12	JIC 38 2:21:27	S 26 17.564 W 048 44.798	38
<b>0,000</b>				
<b>0,260</b>	10	JIC 39 2:22:45	S 26 17.719 W 048 45.032	39
<b>0,000</b>				
<b>1.209</b>		JIC CH 2:30:00	S 26 17.574 W 048 46.369	

