





Mn	VEL	ROTA	WAYPOINTS	Tr
<b>RALLY NÁUTICO DE REGULARIDADE</b> Horário Oficial GPS Distâncias apresentadas "Elipsoide definido pelo DATUM WGS 84 - Método VICENTY - Extraídas do aplicativo OZIEXPLORER PLOTAGEM DIGITAL CARTA 1822 - DHN - Marinha do Brasil 998,7 X 635,3 mm LARGADA N. 01 - 11:01:00 - Intervalo entre Embarcações 00:01:00				
0,000	9	PP-01 0:00:00	S 25 32.812 W 048 23.704	1
0,824	12	PP-02 0:05:30	S 25 32.497 W 048 22.861	2
0,000	D	PP-03 0:09:50	S 25 32.361 W 048 21.914 DESLOCAMENTO 00:05:00	3
0,444	15	PP-04 0:14:50	S 25 32.080 W 048 21.532	4
1,982	12	PP-05 0:22:46	S 25 30.628 W 048 23.032	5
1,124	12	PP-06 0:28:23	S 25 29.588 W 048 23.514	6
1,421	15	PP-07 0:35:29	S 25 29.271 W 048 21.981	7
2,449	15	PP-08 0:45:17	S 25 29.109 W 048 19.277	8




Mn	VEL	ROTA	WAYPOINTS	Tr
1,324	D	PP-09 0:50:35	S 25 30.249 W 048 18.521 DESLOCAMENTO 00:01:00	9
0,177	9	PP-10 0:51:35	S 25 30.259 W 048 18.325	10
0,303	12	PP-11 0:53:36	S 25 29.959 W 048 18.272	11
1,160	15	PP-12 0:59:24	S 25 28.989 W 048 18.982	12
0,920	12	PP-13 1:03:05	S 25 28.519 W 048 19.858	13
0,814	D	PP-14 1:07:09	S 25 27.776 W 048 20.232 DESLOCAMENTO 00:05:00	14
0,312	9	PP-15 1:12:09	S 25 27.558 W 048 20.481	15
0,404	15	PP-16 1:14:51	S 25 27.597 W 048 20.926	16
0,714	18	PP-17 1:17:42	S 25 28.309 W 048 21.022	17
0,800	15	PP-18 1:20:22	S 25 28.973 W 048 21.521	18



Mn	VEL	ROTA	WAYPOINTS	Tr
0,889	15	PP-19 1:23:55	S 25 28.974 W 048 22.504	19
0,000				
1,116	12	PP-20 1:28:23	S 25 28.651 W 048 23.687	20
0,000				
0,938	15	PP-21 1:33:04	S 25 28.581 W 048 24.721	21
0,000				
1,149	9	PP-22 1:37:40	S 25 28.682 W 048 25.987	22
0,000				
0,204	9	PP-23 1:39:02	S 25 28.774 W 048 26.189	23
0,000				
0,129	D	PP-24 1:39:54	S 25 28.878 W 048 26.104	24
0,000			DESLOCAMENTO 00:40:00	
0,073	D	PP-25 2:19:54	S 25 28.950 W 048 26.089	25
0,000			00:04:00	
0,102	15	PP-25-B 2:23:54	S 25 28.947 W 048 26.202	26
0,000				
1,693	D	PP-26 2:30:40	S 25 29.137 W 048 28.064	27
0,000			DESLOCAMENTO 00:11:57	



Mn	VEL	ROTA	WAYPOINTS	Tr
0,991	12	PP-27 2:42:37	S 25 30.132 W 048 28.085	28
0,000				
0,832	9	PP-28 2:46:47	S 25 30.937 W 048 27.837	29
0,000				
0,139	12	PP-29 2:47:43	S 25 31.036 W 048 27.729	30
0,000				
0,282	9	PP-30 2:49:08	S 25 31.180 W 048 27.462	31
0,000				
0,987	12	PP-31 2:55:43	S 25 31.687 W 048 26.523	32
0,000				
0,414	12	PP-32 2:57:47	S 25 31.822 W 048 26.091	33
0,000				
0,434	12	PP-33 2:59:57	S 25 31.965 W 048 25.637	34
0,000				
1,223	9	PP-34 3:06:04	S 25 32.683 W 048 24.537	35
0,000				
0,590		PP-35 3:10:00	S 25 32.853 W 048 23.911	
			<b>FIM</b>	